





























HERITAGE SITES IN THE SUGGESTED SHORT TRAIL ROUTES

- | | | | | | | | | | | | | |
|---|---|---|---|---|--|---|---|--|---|--|--|---|
| 
ART DECO APARTMENT BLOCKS | 
BALESTIER MARKET | 
BALESTIER POINT | 
BOON TECK ROAD WATER KIOSK | 
CHAN CHOR MIN TONG (AT BASSEIN ROAD) | 
CHAN CHOR MIN TONG (AT JALAN KEMAMAN) | 
CHURCH OF ST ALPHONSUS | 
FORMER MALAY FILM PRODUCTIONS STUDIO | 
FORMER MANDALAY ROAD HOSPITAL | 
FORMER MIDDLETON HOSPITAL | 
FORMER NURSES' QUARTERS | 
FORMER PAVILION WARDS | 
FORMER RAYMAN SCHOOL |
| 
FORMER SCHOOL DENTAL CLINIC | 
GOH CHOR TUA PEK KONG TEMPLE | 
KWAN YOW LUEN SHOPHOUSES | 
MAHA SASANARAMSI BURMESE BUDDHIST TEMPLE | 
MASJID HAJJAH RAHIMABI KEBUN LIMAU | 
PHANG PENG MEI TEMPLE | 
PRE-WAR TERRACE HOUSES | 
SENIOR POLICE OFFICERS' MESS | 
SIM KWONG HO SHOPHOUSES | 
SINGLE-STOREY TERRACED UNITS | 
SUN YAT SEN NANYANG MEMORIAL HALL | 
THONG TECK SIAN TONG LIAN SIN SIA | 
WHAMPOA MAKAN PLACE AND FORMER RAYMAN ESTATE |

மேலும் தகவலுக்கு, www.roots.sg என்ற இணையத்தளத்திலிருந்து, பாலெஸ்தியர் மரபுடைமை வழித்தடம் பற்றிய உதவிக் கையேட்டைப் பதிவிறக்கவும்.

All information contained in this trail map is provided in good faith, and every reasonable effort has been made to ensure that the information is accurate and up to date at time of print. Accordingly, NHB makes no warranty or representation relating to the trail map and all information contained therein, and users relying on any of the information contained in the trail map shall do so at their own risk and diligence.

©2018 National Heritage Board. All rights reserved.