



















<b>Landmarks of Hougang</b> → → →	<b>Architectural Gems</b> → → →	<b>Institutions of Service</b> → → →	<b>Continuation of trail route</b> → → →	<b>Take a bus or alight here</b> BUS
	<b>Extended Trail</b> - - - - -			

## HERITAGE SITES IN THE SUGGESTED SHORT TRAIL ROUTES

- |  |   |   |  |  |   |   |   |   |
|--|---|---|--|--|---|---|---|---|
| <br><b>AH SEAH TEOCHEW PORRIDGE</b> | <br><b>BLOCK 25</b>      | <br><b>CHEE TONG TEMPLE</b>    | <br><b>CHURCH OF THE NATIVITY OF THE BLESSED VIRGIN MARY</b> | <br><b>FORMER SIMON ROAD MARKET</b> | <br><b>HOUGANG TOU MU KUNG</b>                               | <br><b>MASJID HAJI YUSOFF</b>                          | <br><b>NEO KIAN GUAN CONFECTIONERY &amp; CAKES</b> | <br><b>PAYA LEBAR METHODIST CHURCH</b> |
| <br><b>PHOH KIU SIANG TNG</b>       | <br><b>RAINBOW BLOCK</b> | <br><b>RAMAKRISHNA MISSION</b> | <br><b>ST. PAUL'S CHURCH</b>                                 | <br><b>TECK CHYE TERRACE</b>        | <br><b>THE SERANGOON KHIUNG JAI CO-VILLAGERS ASSOCIATION</b> | <br><b>TIAN KONG &amp; KANCANARAMA BUDDHIST TEMPLE</b> | <br><b>TUA JIA KAR</b>                             | <br><b>ZI YUN KAI JI GONG</b>          |

All information contained in this trail map is provided in good faith, and every reasonable effort has been made to ensure that the information is accurate and up to date at time of print. Accordingly, NHB makes no warranty or representation relating to the trail map and all information contained therein, and users relying on any of the information contained in the trail map shall do so at their own risk and diligence.

©2020 National Heritage Board. All rights reserved.

